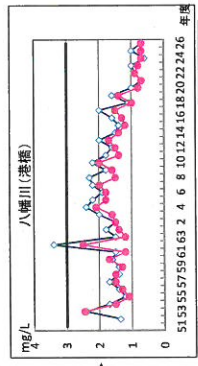
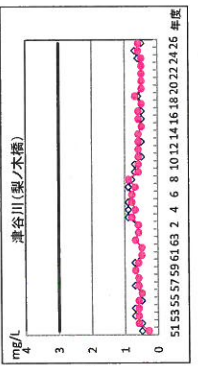
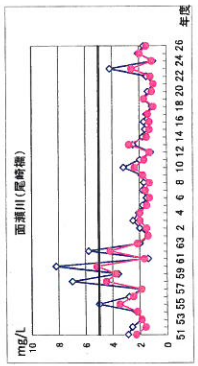
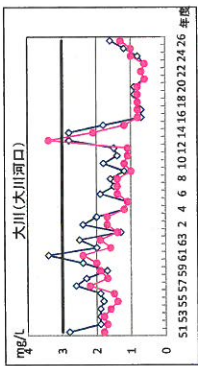

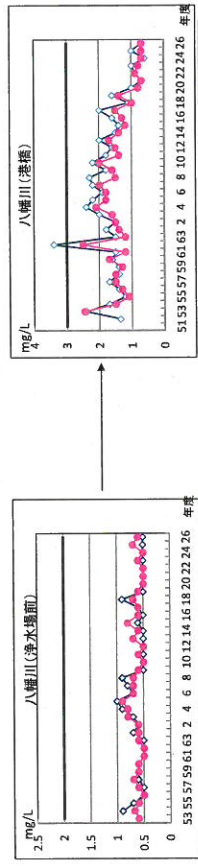
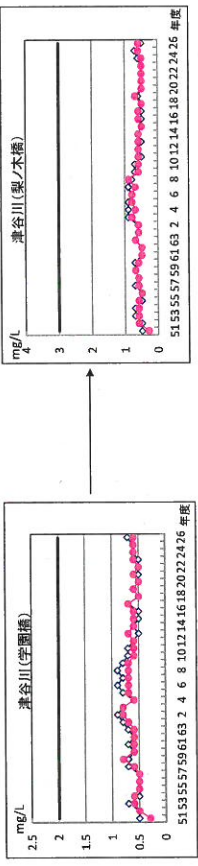
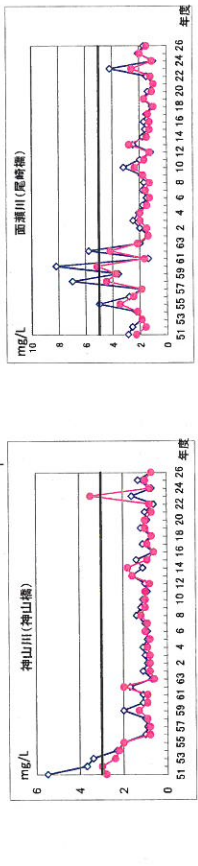
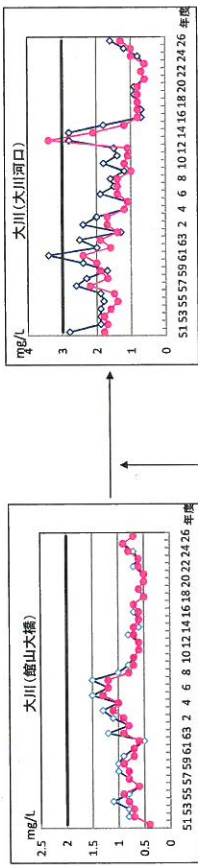
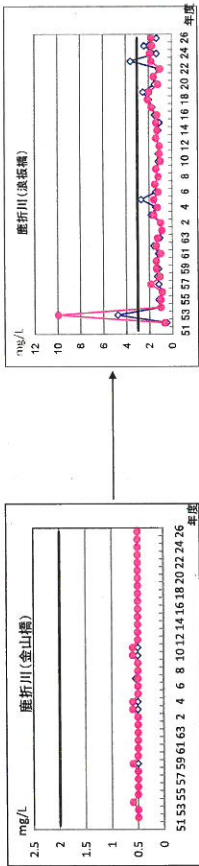
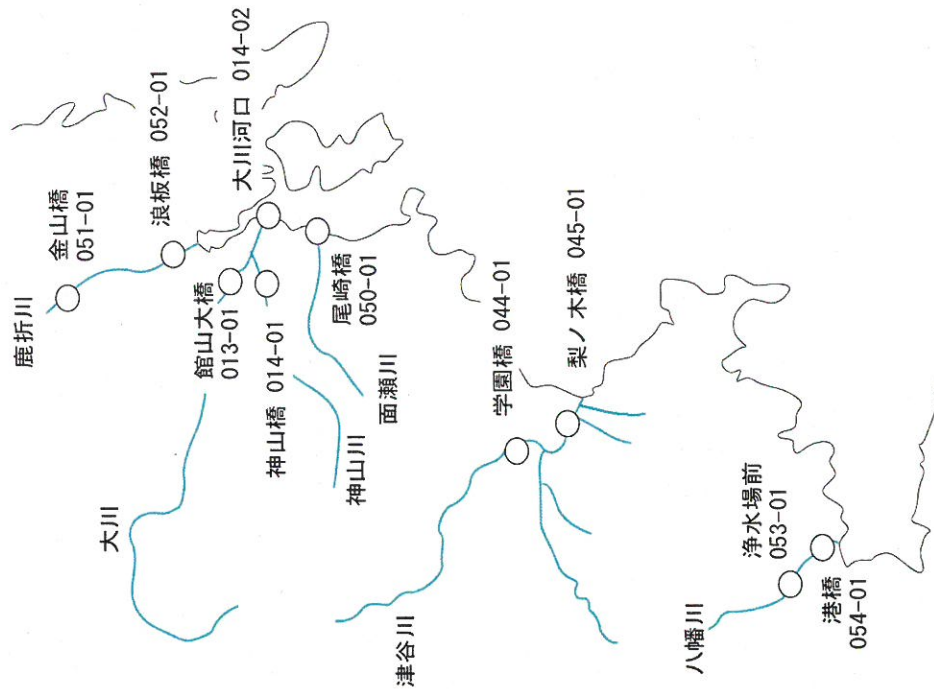


1. 公共用水域環境基準点におけるBOD（COD）の75%水質値及び平均値の経年変化

(1) 気仙沼、本吉河川	2
(2) 北上川、旧北上川	3
(3) 迫川、江合川	4
(4) 鳴瀬川、吉田川	5
(5) 松島湾河川	6
(6) 名取川、広瀬川	7
(7) 名取、岩沼市内河川	8
(8) 阿武隈川、白石川	9
(9) 気仙沼湾、志津川湾	10
(10) 松島湾、石巻地先海域	11
(11) 仙台港、二の倉地先海域	12

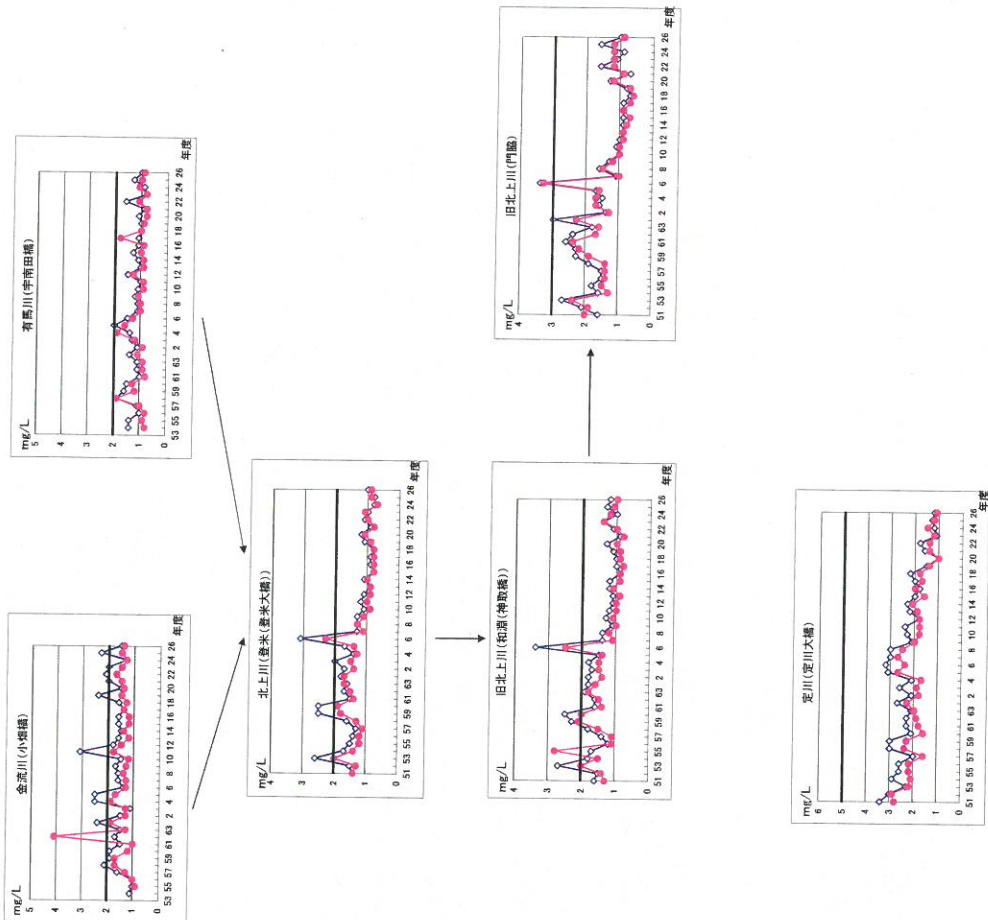
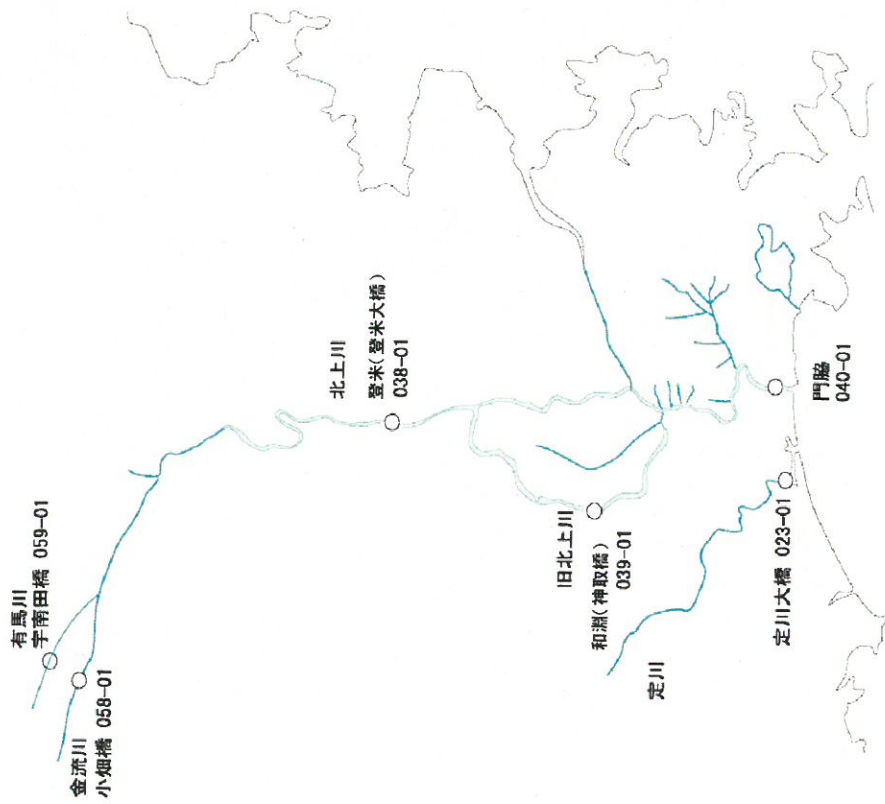
2. 公共用水域環境基準（健康項目）超過地点の年平均値経年及び経月変化 13

(1) 氮仙沼・本吉河川



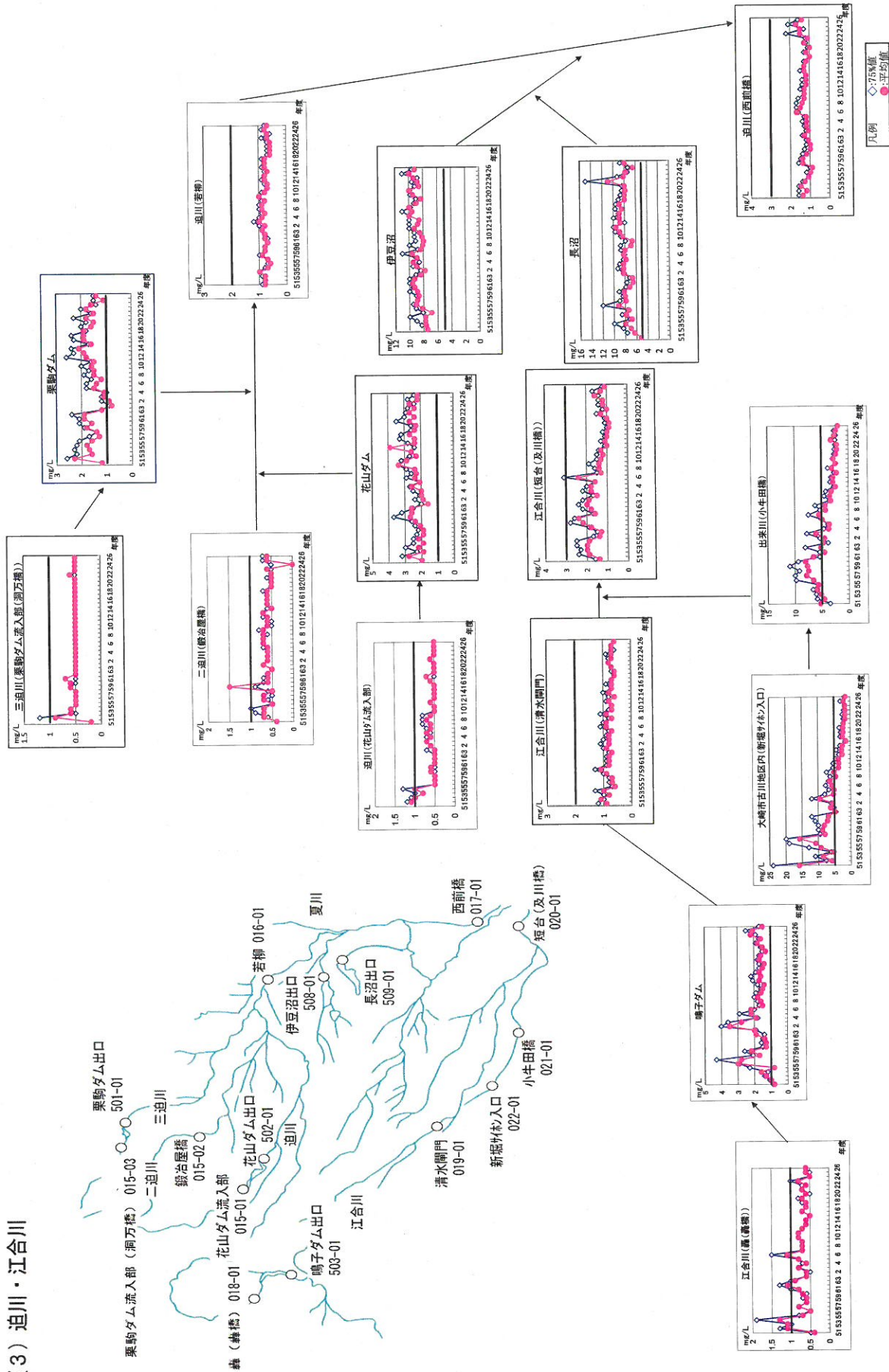
凡例 ◇:75%値 ●:平均値

(2) 北上川・旧北上川

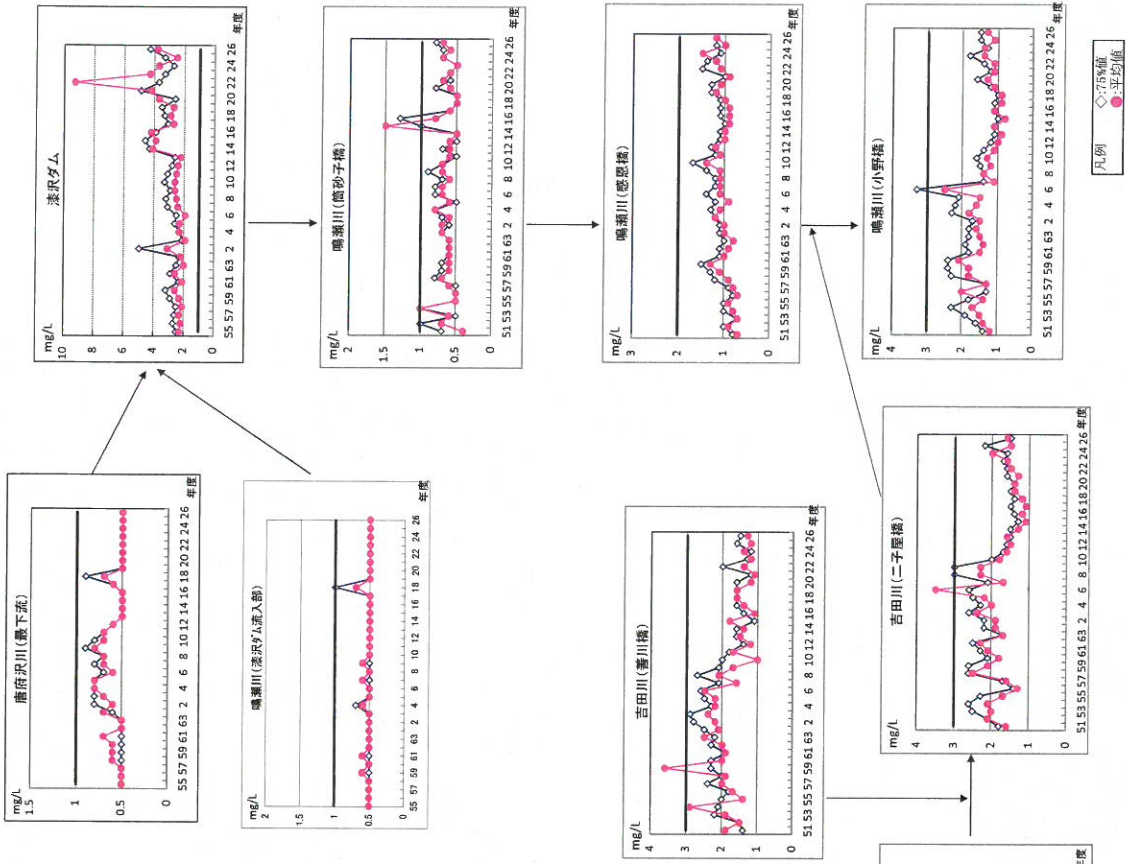
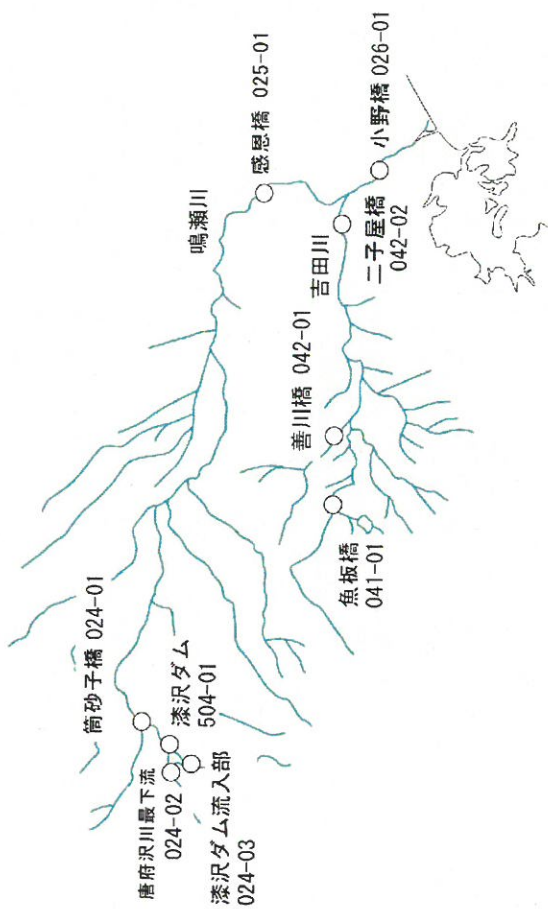


凡例 ◇:75%値 ●:平均値

(3) 迫川・江合川

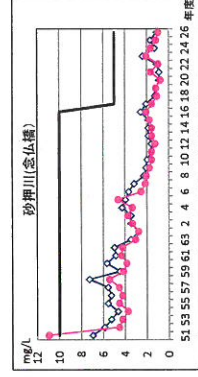
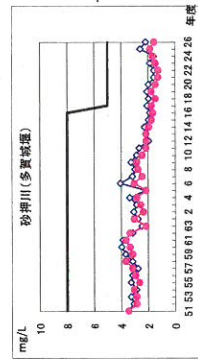

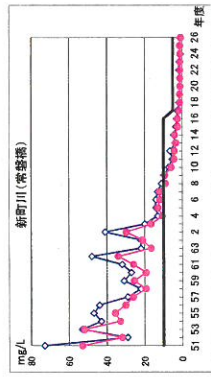
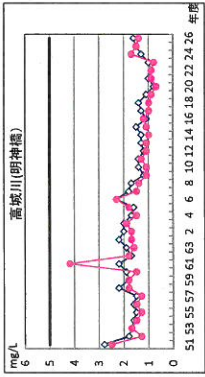
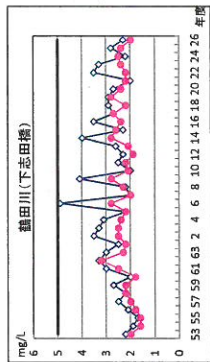
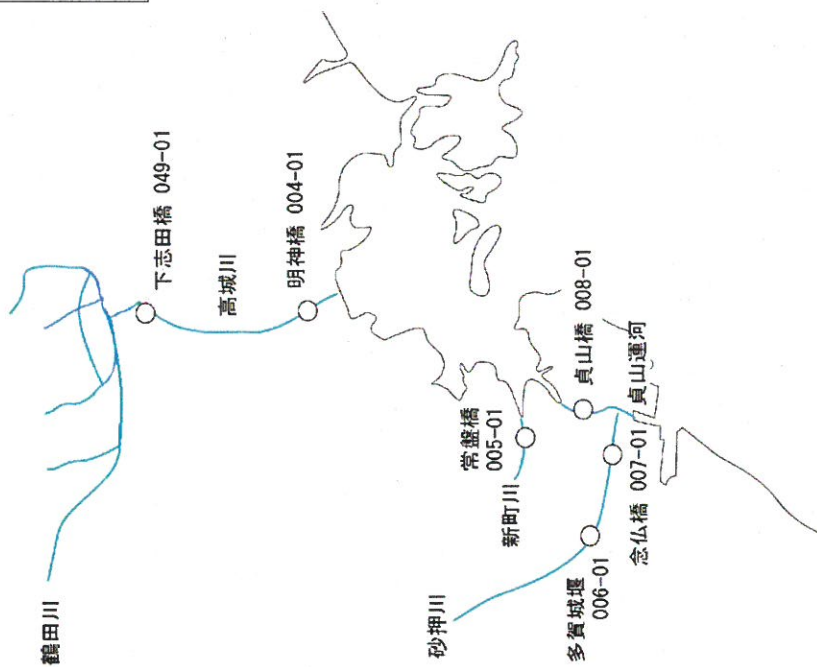


(4) 鳴瀬川・吉田川



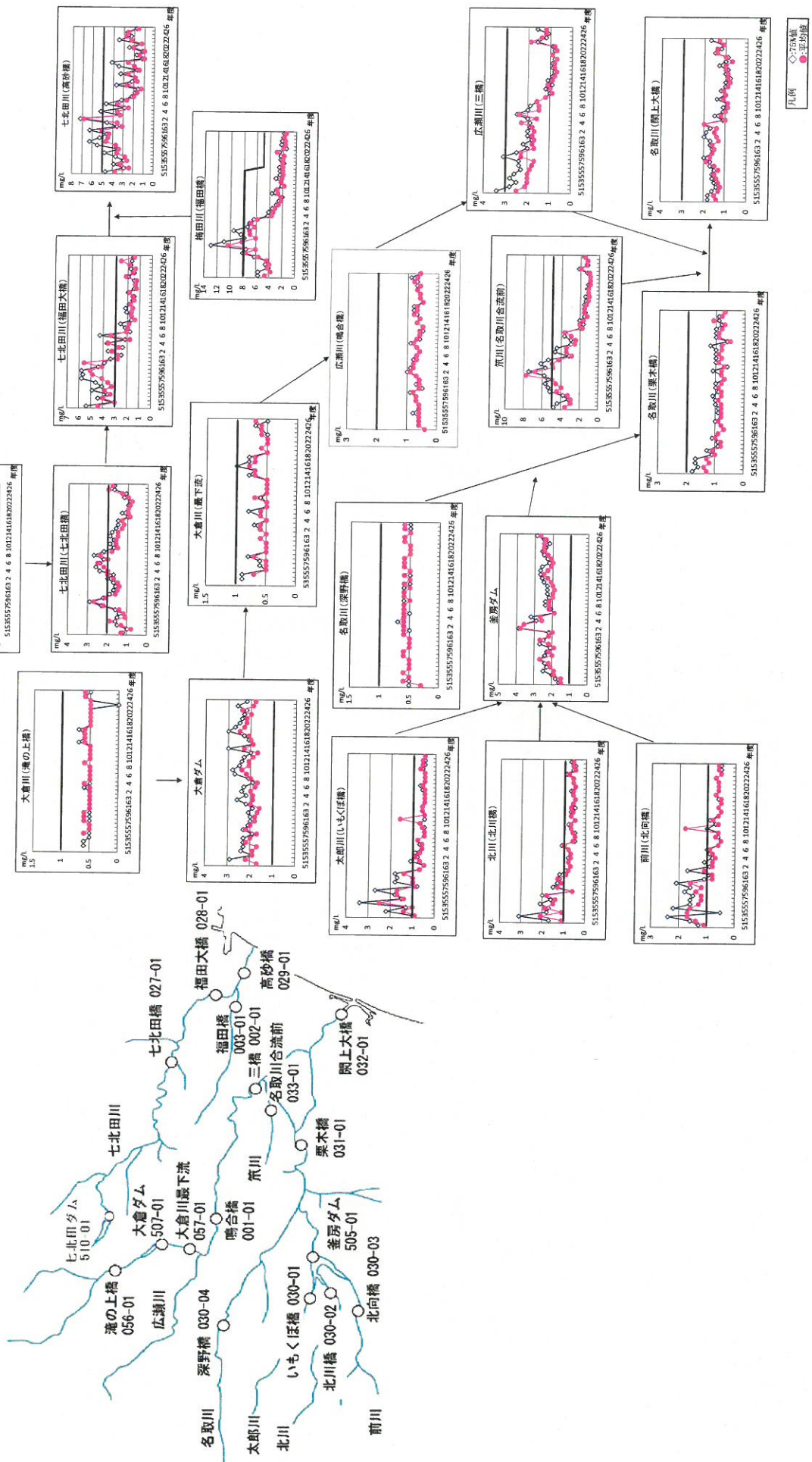
凡例 ○: 75%値
●: 平均値

(5) 松島湾河川

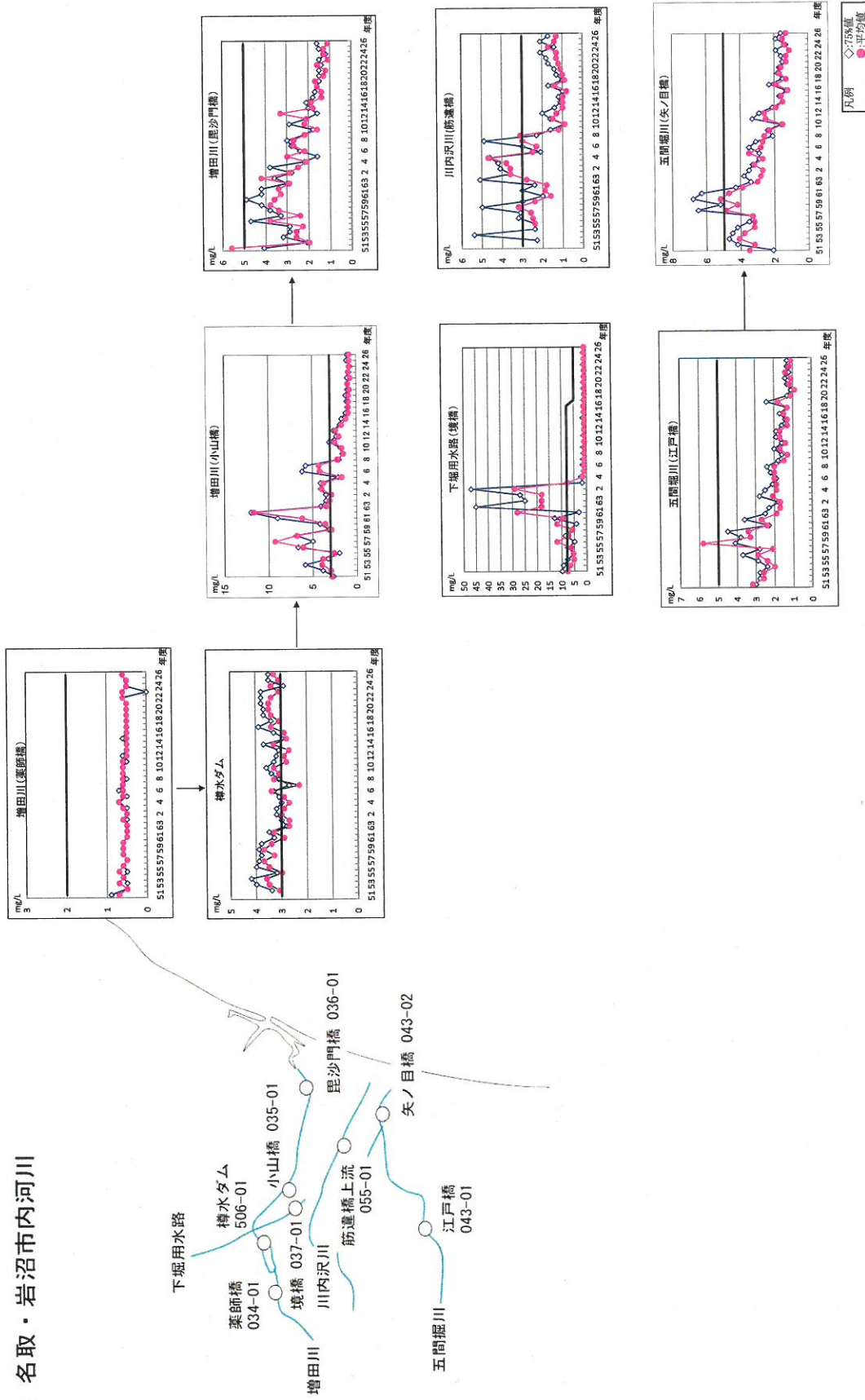


凡例 ◇:75%値 ●:平均値

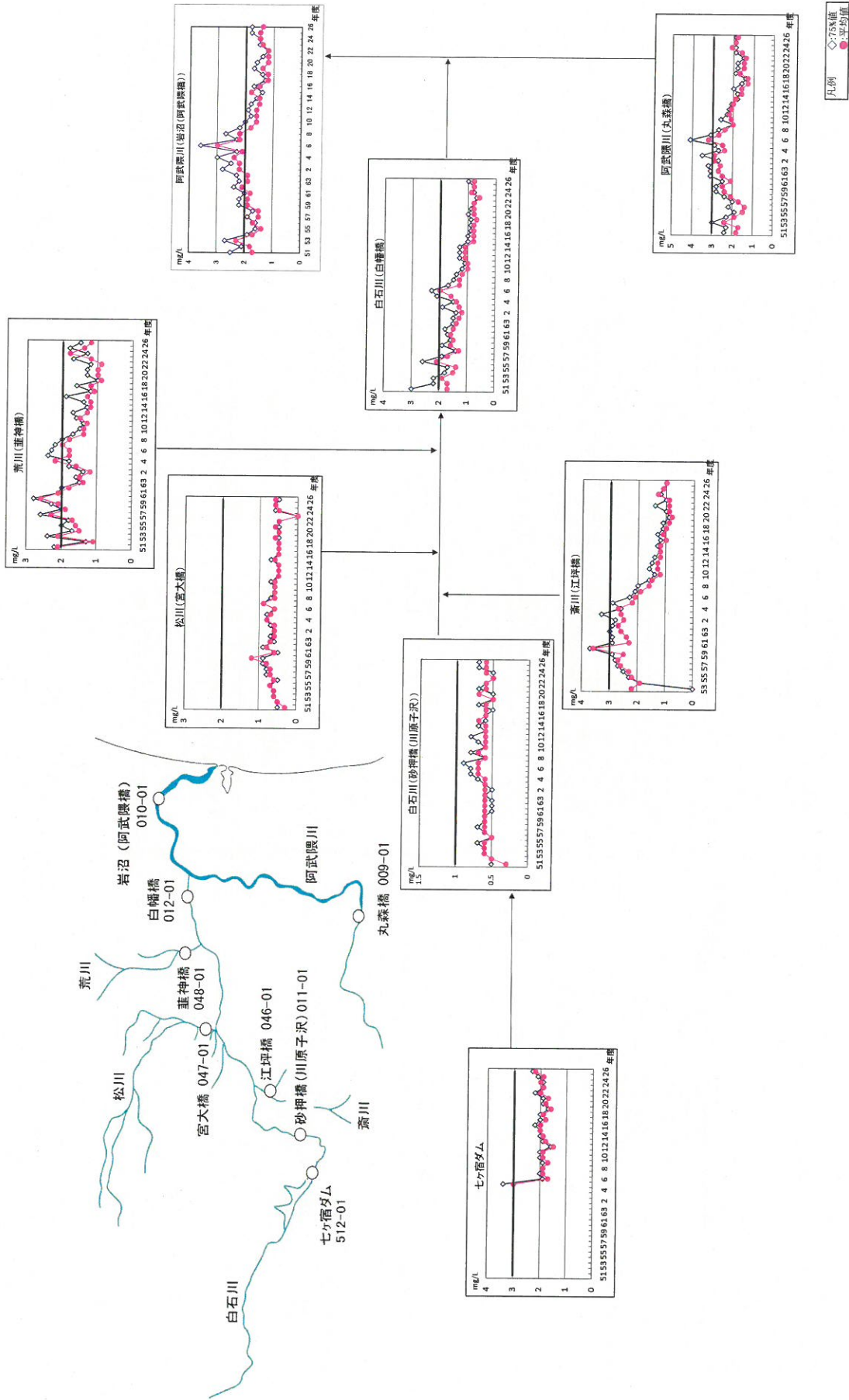
(6) 名取川・広瀬川



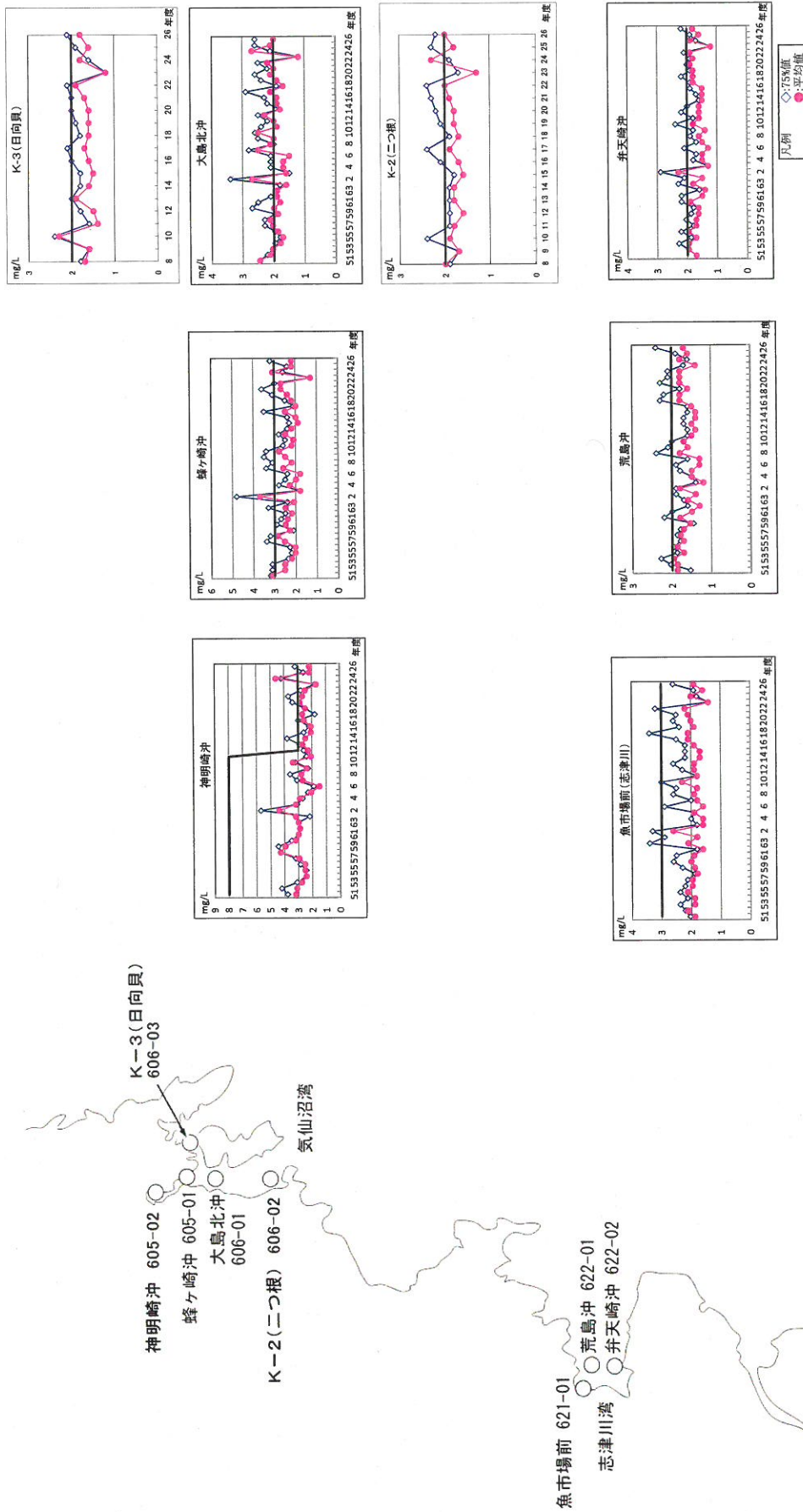
(7) 名取・岩沼市内河川



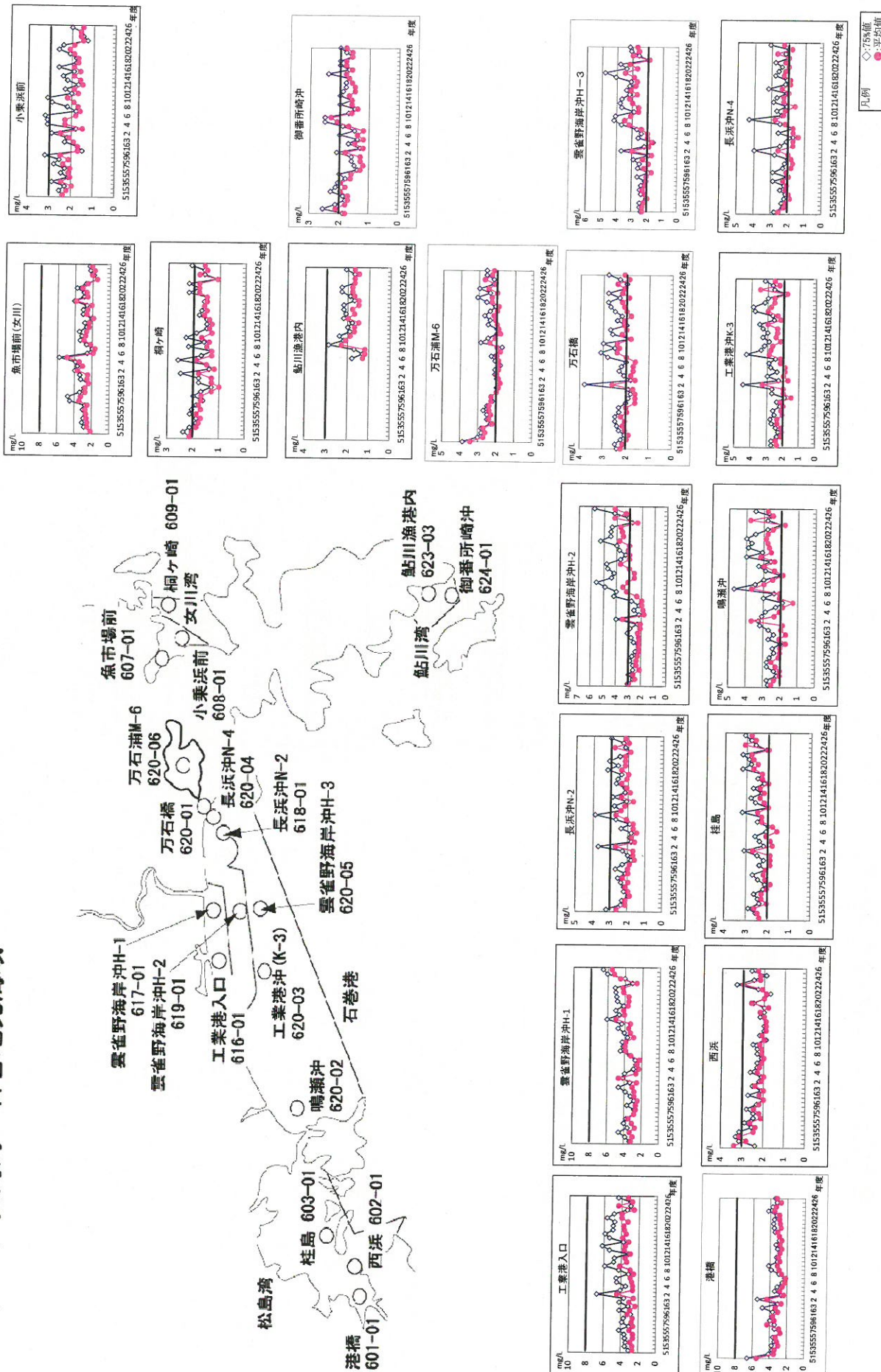
(8) 阿武隈川・白石川




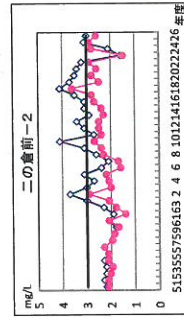








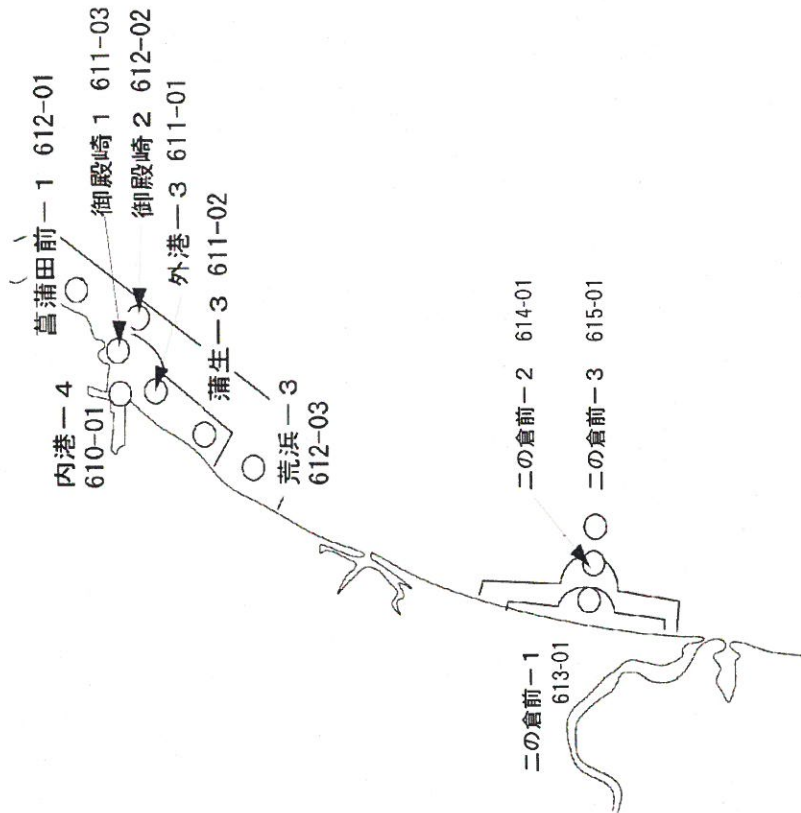
(9) 気仙沼湾・志津川湾



(10) 松島湾・石巻地先海域



(11) 仙台港・二の倉地先海域

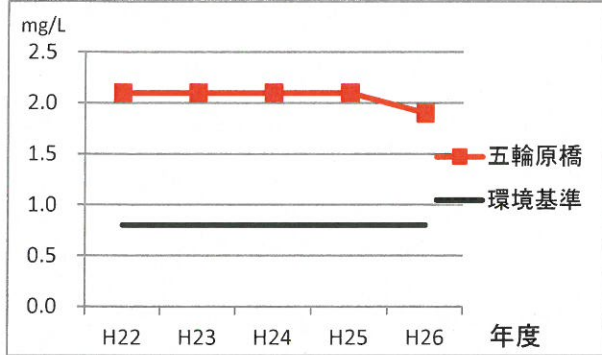


◇:75%値
●:平均値

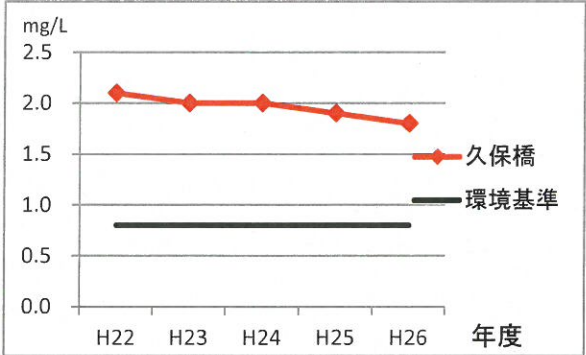
環境基準(健康項目)超過地点の年平均値経年及び経月変化

■経年変化

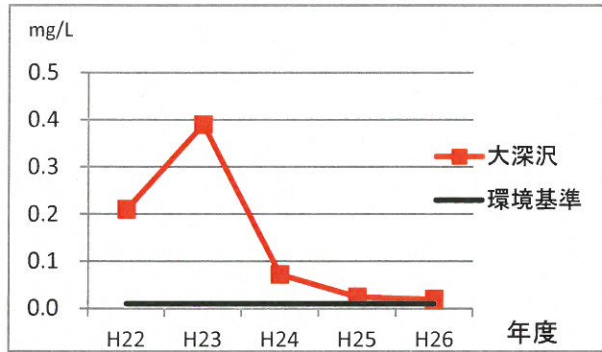
<迫川中流>五輪原橋 ふっ素



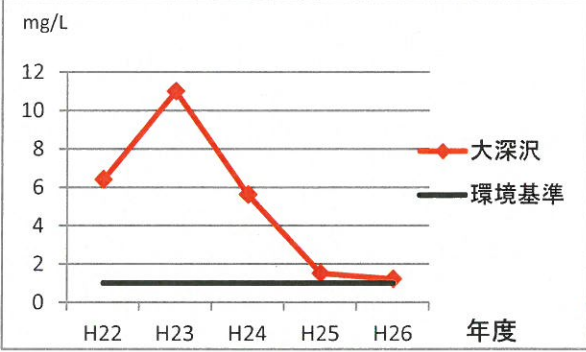
<迫川中流>久保橋 ふっ素



<江合川上流>鳴子ダム流入部 砒素

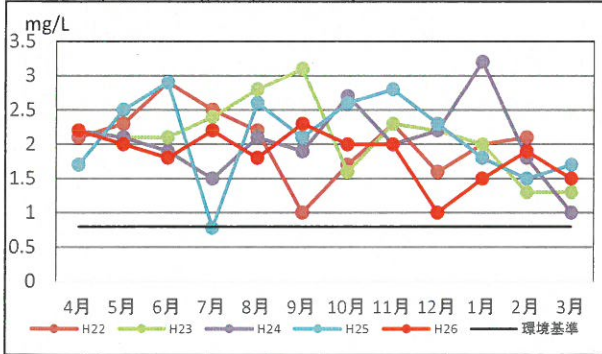


<江合川上流>鳴子ダム流入部 ほう素

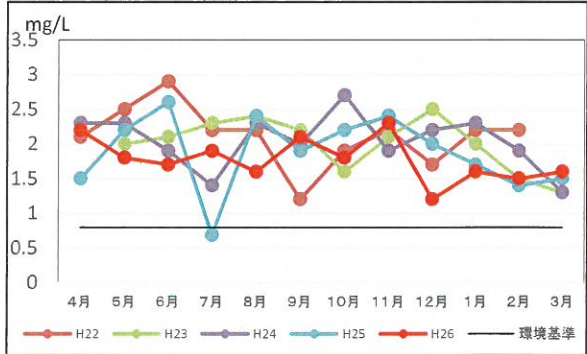


■経月変化

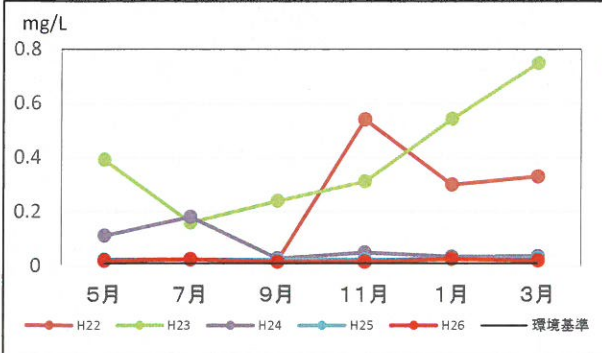
<迫川中流>五輪原橋 ふっ素



<迫川中流>久保橋 ふっ素



<江合川上流>鳴子ダム流入部 砒素



<江合川上流>鳴子ダム流入部 ほう素

